

UPGRADING GEORGE ST.

UPCOMING WORKS ON HARRIS STREET COMMENCING MONDAY 8 SEPTEMBER

Updated: Thursday, 11 September 2025

File Number: qA10041
Enquiries To: Project Team - George Street Upgrade
Telephone: 83664555

11 September 2025

Dear Whom concerned,

This letter is to advise you that the Council will be undertaking works on Harris Street, Norwood, as part of the George Street Upgrade project.

Harris Street Stormwater Drainage Works

Date: Monday 8 September–Tuesday 23 September (weather permitting)

Time: Monday to Friday, 7.00am to 5.00pm

The George Street Upgrade project includes stormwater drainage improvements to George Street and Harris Street which were identified in the Councils Long Term Stormwater Drainage Program.

The stormwater drainage works generally involve the excavation of deep trenches to install large stormwater pipes and drainage pits, which is then backfilled and reinstated with asphalt.

The works on Harris Street will occur between Austral Place and George Street and will be undertaken in three (3) stages, commencing on Monday 8 September and expected to be completed by Friday 19 September (weather permitting).

Each stage of the works will require full occupation of the road to enable construction, meaning that Harris Street will have restrictions to traffic throughout these works. Please refer to the below:

Stage	Location (on Harris Street)	Plan	Start Date	Completion Date	Timing
Zone 1A	Austral Place to Webbe Street Car Park Exit/Entrance	A	8 September	14 September	Daywork
Zone 1B	Webbe Street Car Park Exit/Entrance	B	12 September	12 September	Daywork
Zone 1C	Webbe Street Car Park Entry/Exit to George Street	C	16 September	23 September	Daywork

Zone 1A: Austral Place to Webbe Street Car Park Entrance/Exit

- Harris Street from George Street converted to 2-way to maintain access to the car park and businesses.
- Harris Street from Edward Street to Austral Place converted to 2-way to maintain access for residents.
- Temporary on-street parking restrictions (to enable 2-way access).
- Southern footpath closed on Harris Street (northern footpath to remain open)

Zone 2A: Webbe Street Car Park Exit/Entrance

- No access to the car park via Harris Street.
- Harris Street from George Street to be temporarily closed.
- Harris Street from Edward Street to Austral Place converted to 2-way to maintain access for residents.
- Temporary on-street parking restrictions (to enable 2-way access).
- Southern footpath closed on Harris Street (northern footpath to remain open).

Stage 3A: Webbe Street Car Park Entrance/Exit to George Street

- No access to the car park entrance/exit on Harris Street from George Street (Harris Street occupied).
- Harris Street from Edward Street to the car park entry/exit converted to 2-way to maintain access for residents and car park users.
- Temporary on-street parking restrictions (to enable 2-way access).
- Southern footpath closed on Harris Street (northern footpath to remain open).

Traffic management with clear signage and detouring will be implemented to manage traffic around the construction zones.

The Council are working closely with the appointed contractor to minimise impacts to the community. Noise levels will vary over the course of the works and some noise disturbance can be expected at times while these works are being undertaken.

Arrangements have been made with East Waste for rubbish bin and recycling collections during the works. Please refer to the plans and place your bins at the collection points on your rubbish day.

If you have any questions regarding this letter or the upcoming works, please contact our Citizen Services team on 8366 4555 or email the project team via georgestreetupgrade@npsp.sa.gov.au

The Project Team is available to meet with you and discuss the project and traffic restrictions. Should you wish to schedule a meeting, please do not hesitate to email, or call us at the contact information provided.

To find out more about the project, changes to access and to subscribe for updates, visit www.npsp.sa.gov.au/george-street-upgrade

Kind regards,








GEORGE STREET UPGRADE PROJECT TEAM

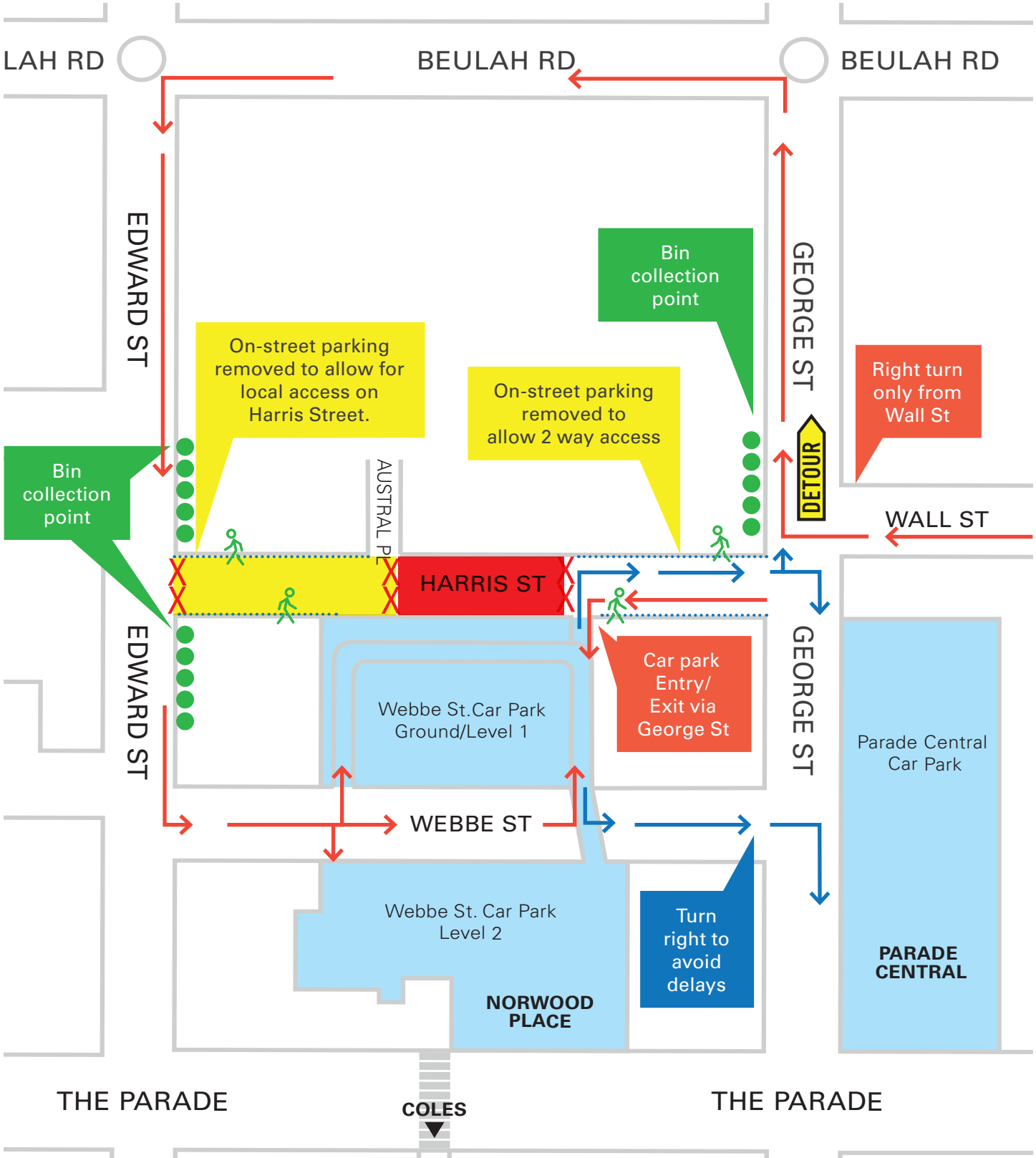
A

ZONE 1A HARRIS STREET
TRAFFIC MANAGEMENT
8-14 SEPTEMBER 2025

Location: Austral Place to Car Park Entry/Exit

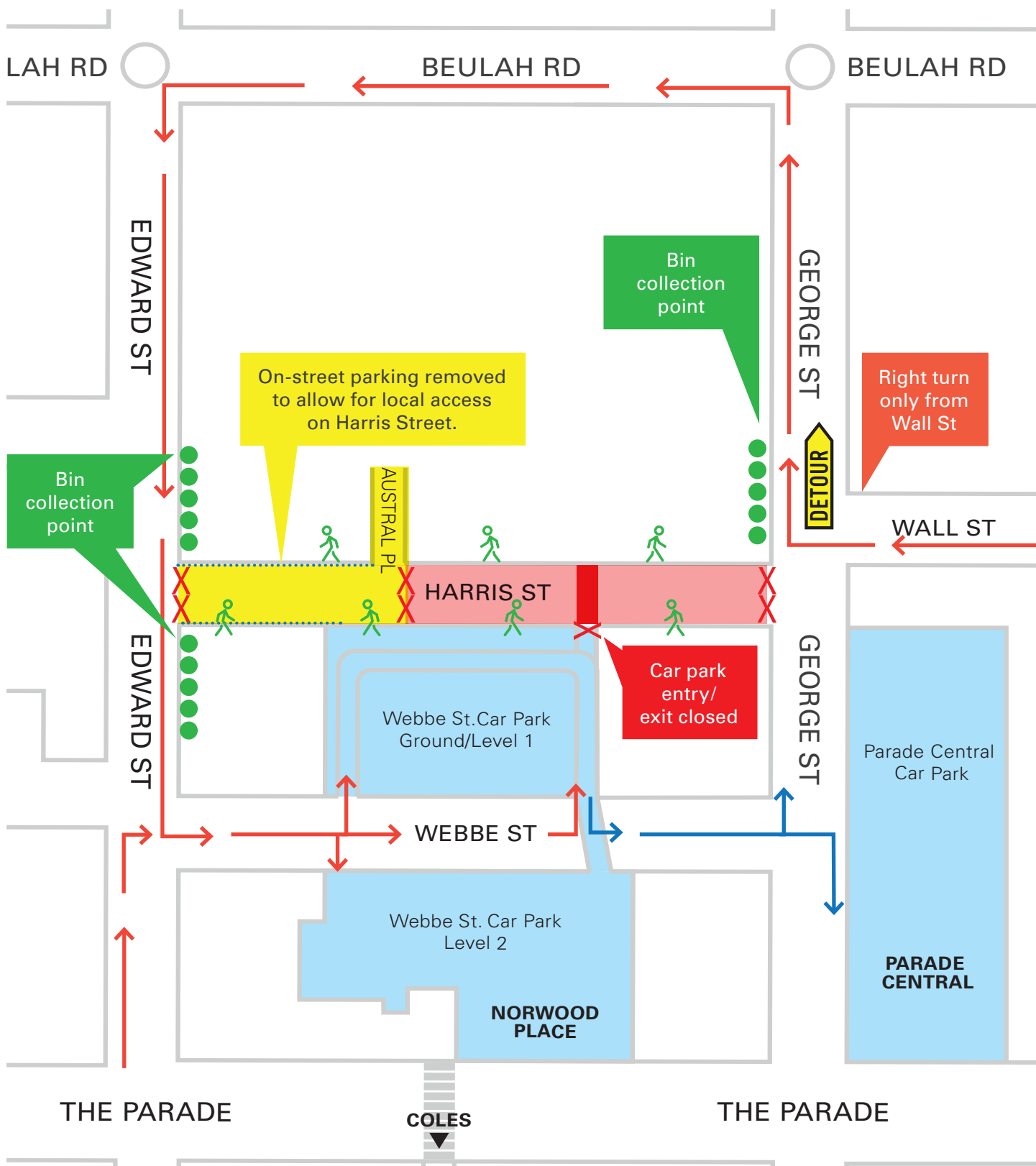
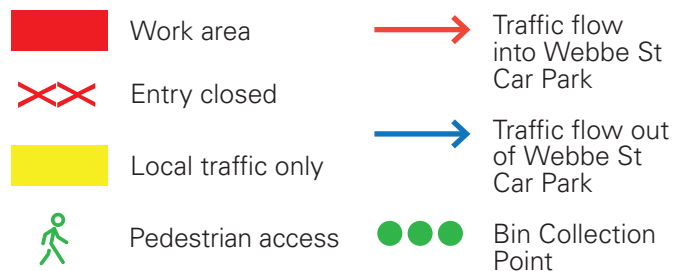
Legend

-  Work area
-  Entry closed
-  Local traffic only
-  Pedestrian access
-  Traffic flow into Webbe St Car Park
-  Traffic flow out of Webbe St Car Park
-  Bin Collection Point



ZONE 1B HARRIS STREET TRAFFIC MANAGEMENT 12 SEPTEMBER 2025








Legend



C

**ZONE 1C HARRIS STREET
TRAFFIC MANAGMENT
16–23 SEPTEMBER 2025**

Legend

-  Work area
-  Entry closed
-  Local traffic only
-  Pedestrian access
-  Traffic flow into Webbe St Car Park
-  Traffic flow out of Webbe St Car Park
-  Bin Collection Point

Location: Car Park Entry/Exit to George St

